


Carriage Roads of Acadia Pocket Guide: Your Essential Companion for Exploring Maine's Beloved Park

Nestled amidst the pristine beauty of Mount Desert Island, Acadia National Park boasts a unique network of carriage roads that offer unparalleled opportunities for exploration and adventure. These historic and scenic pathways, carefully designed and constructed over a century ago by renowned landscape architect John D. Rockefeller Jr., wind through lush forests, ascend granite peaks, and provide breathtaking views of the Atlantic coastline.



Carriage Roads of Acadia: A Pocket Guide

by Véronique Van Driessche

★★★★☆ 4.5 out of 5

Language	: English
File size	: 4467 KB
Text-to-Speech	: Enabled
Screen Reader	: Supported
Enhanced typesetting	: Enabled
Word Wise	: Enabled
Print length	: 72 pages
Paperback	: 70 pages
Item Weight	: 2.72 ounces
Dimensions	: 4.02 x 0.16 x 6 inches



Our comprehensive pocket guide serves as your indispensable companion for navigating and appreciating these gems of Acadia. Within its pages, you'll find detailed maps, historical insights, and practical information to

enhance your carriage road experience, whether you choose to explore on foot, by bicycle, or in a horse-drawn carriage.

History and Design

The carriage roads of Acadia were born from John D. Rockefeller Jr.'s vision to create a network of scenic drives that would allow visitors to experience the park's natural wonders without disturbing its fragile ecosystem. Inspired by the bridle paths of Europe, he engaged the renowned landscape architect Frederick Law Olmsted Jr. to design and construct roads that would not only provide access but also blend seamlessly with the surrounding landscape.

Over 57 miles of carriage roads were painstakingly built between 1913 and 1940, employing local labor and the finest construction techniques. The roads were carefully graded to minimize impact on the environment, and their crushed stone surfaces were designed to be both durable and aesthetically pleasing. Bridges, culverts, and retaining walls were skillfully integrated into the landscape, creating a harmonious balance between nature and human ingenuity.

Today, the carriage roads stand as a testament to Rockefeller Jr.'s vision and the dedication of the park's early stewards. They have become iconic features of Acadia, attracting hikers, cyclists, and nature enthusiasts alike.

Exploring the Carriage Roads

With over 57 miles of carriage roads to explore, there's something for every level of adventure seeker. The roads are divided into three main loops:

- **Loop Road:** This 5.2-mile loop encircles Jordan Pond and offers stunning views of the Bubbles and surrounding mountains.
- **Park Loop Road:** This 27-mile loop traverses the heart of Acadia, connecting Jordan Pond to Eagle Lake and Cadillac Mountain.
- **Asticou Terraces:** This 1.3-mile loop winds through the Asticou neighborhood, providing glimpses of opulent Gilded Age mansions and picturesque gardens.

In addition to these loops, there are numerous side roads and spurs that lead to secluded beaches, hidden waterfalls, and panoramic viewpoints. Our pocket guide provides detailed maps and descriptions of each road, helping you plan your itinerary and discover the hidden gems of Acadia.

Hiking and Biking

The carriage roads are a hiker's and biker's paradise, offering a wide range of terrain and scenery. The gentle grades make them accessible to all fitness levels, while the well-maintained surfaces are ideal for both walking and cycling.

For a short and scenic hike, consider the 1.5-mile walk around Jordan Pond. For a more challenging adventure, tackle the 5.2-mile loop around Eagle Lake or the 4.5-mile ascent to Cadillac Mountain, the highest point on the U.S. Atlantic coast.

If you prefer to explore by bike, there are several bike rental shops located near the park entrance. The carriage roads provide a safe and enjoyable way to cycle through Acadia's breathtaking landscapes.

Horse-Drawn Carriages

For a truly unique and nostalgic experience, consider taking a horse-drawn carriage ride along the carriage roads. Several concessionaires offer guided tours that depart from Jordan Pond House and Eagle Lake. These tours provide an informative and leisurely way to explore the park's history and natural beauty.

Carriage rides are particularly popular during the fall foliage season, when the roads are ablaze with vibrant hues of red, orange, and yellow. Reservations are recommended, especially during peak season.

Nature and Wildlife

The carriage roads offer an exceptional opportunity to immerse yourself in Acadia's diverse flora and fauna. The roads wind through a variety of habitats, including forests, meadows, and wetlands, providing a haven for a wide range of wildlife.

Keep an eye out for white-tailed deer, red squirrels, and pileated woodpeckers. During the spring and summer months, the roadsides are adorned with wildflowers, including lupines, daisies, and black-eyed Susans.

If you're lucky, you might even spot a moose or bear along the more remote sections of the roads. Always remember to keep your distance and observe wildlife from a respectful distance.


Tips for Exploring the Carriage Roads

To ensure a safe and enjoyable experience on the carriage roads, keep the following tips in mind:

- **Plan ahead:** Choose your route and departure time based on your fitness level and interests. Check the park website or visitor center for current conditions and closures.
- **Stay hydrated:** Bring plenty of water, especially during hot or humid weather.
- **Be prepared for all types of weather:** Acadia's weather can change quickly, so pack layers of clothing and rain gear.
- **Share the road:** The carriage roads are shared by pedestrians, cyclists, and horse-drawn carriages. Be courteous and yield to others.
- **Respect wildlife:** Keep your distance, observe quietly, and never feed wild animals.
- **Leave no trace:** Pack out everything you pack in, and dispose of waste properly in designated receptacles.

The carriage roads of Acadia National Park are a treasure that provides endless opportunities for exploration, recreation, and inspiration. Whether you choose to hike, bike, or take a horse-drawn carriage ride, our pocket guide will help you make the most of your adventure. With its detailed maps, historical insights, and practical tips, you'll be well-equipped to navigate these scenic pathways and discover the hidden gems of Acadia.

So lace up your hiking boots, grab your bike, or book a carriage ride, and embark on an unforgettable journey through one of America's most beloved national parks. The carriage roads of Acadia await your arrival, inviting you to experience the timeless beauty and wonder of Maine's rugged coast.




Carriage Roads of Acadia: A Pocket Guide

by Véronique Van Driessche

★★★★☆ 4.5 out of 5

Language : English
File size : 4467 KB
Text-to-Speech : Enabled
Screen Reader : Supported
Enhanced typesetting : Enabled
Word Wise : Enabled
Print length : 72 pages
Paperback : 70 pages
Item Weight : 2.72 ounces
Dimensions : 4.02 x 0.16 x 6 inches



The Double Lives of Black Women in America: Navigating the Intersections of Race, Gender, and Class

Black women in America lead complex and multifaceted lives, juggling multiple roles and identities while navigating the often-intersecting challenges...



Banging My Billionaire Boss: A Love Story for the Ages (or at Least the Next Few Hours)

Chapter 1: The Interview I was nervous. Really nervous. I mean, I was about to interview for my dream job, the one that I had been working towards for years. I had...